



**MIC Interactive Museum of Sciences**

Exhibitions and presentations related to physics, electricity, biology, mechanics, fluids, and astronomy.

**Address:** Rua Professor Felício Savastano, s/n - Vila Industrial

**Contact:** (+55 12) 3922-0004



**MAB Brazilian Airspace Memorial**

Five-decade collection of the achievements from the Airspace Technology and Sciences Department (DCTA) and Aeronautics Technological Institute (ITA).

**Address:** Av. Brigadeiro Faria Lima, s/n (access to the Airport)

**Contact:** (+55 12) 3947-3046

**Website:** [www.cta.br/mab](http://www.cta.br/mab)



**Municipal Market**

Since 1923, it is a great option to hang out and enjoy the variety of local products and cuisine. Try the "Bolinho Caipira", a typical delicacy from Vale do Paraíba.

**Address:** Travessa Chico Luiz, 56 - Centro

**Contact:** (+55 12) 3922-4292



**São Benedito Church**



**Cassiano Ricardo Library**



**Folklore Museum**



**Anchieta Belvedere**



**Sports Museum**



**Orla do Banhado**



**SJC Municipal Museum**



**Parish Church**



**Sacred Art Museum**



**Tourist Information and Artisan Service Center**



**Orla do Banhado Kiosk**

#### More information

Tourist Information and Artisan Service Center

Orla do Banhado Kiosk

Ph. (12) 3923-2183

Secretariat of Innovation and Economic Development

Department of Tourism

Ph. (12) 3941-8670

[turismo@sjc.sp.gov.br](mailto:turismo@sjc.sp.gov.br)

[www.SJC.sp.gov.br](http://www.SJC.sp.gov.br)



PREFEITURA  
SÃO JOSÉ DOS CAMPOS



# SÃO JOSÉ DOS CAMPOS




PREFEITURA  
SÃO JOSÉ DOS CAMPOS


## Welcome

The city comprises a complete infrastructure of leisure, tourism, business and the largest technology and research centers.

São José dos Campos is also the commercial hub of Vale do Paraíba that comprehends more than 2 million consumers.








#### Roberto Burle Marx Park

The Park includes several species of the wild flora and fauna, such as: capybaras, monkeys, squirrels and herons that swagger around the lakes, butterfly house, Folklore Museum and wonderful gardens developed by Roberto Burle Marx. The Park structure is also comprised of the Residential Complex developed by the well-known architect Rino Levi.


**Address:** Av. Olivo Gomes, 100 - Santana  
**Contact:** (+55 12) 3921-9382



#### Santos Dumont Park

Created in 1970, it is one of the most traditional parks in the city offering a playground, a Japanese garden, kiosks and two lakes with carps and ducks. The place also offers a prototype of the Bandeirante PP-ZDF plane, which was the first plane produced by Embraer and 3 Sonda Rockets, besides a replica of the 14 Bis plane, developed by Santos Dumont.


**Address:** Rua Prudente Meireles de Moraes, 1000 - Vila Adyana  
**Contact:** (+55 12) 3921-7066



#### Vicentina Aranha Park

A history patrimony designated as historic by COMPHAC and Condephaat. It occupies an area of 84,500m<sup>2</sup> with 80% of green area and walking tracks, as well as pavilions developed by architect Ramos de Azevedo.


**Address:** Rua Engenheiro Prudente Meireles de Moraes, 302 - Vila Adyana  
**Contact:** (+55 12) 3911-7090



#### Alberto Simões Park

Based in the remaining region of an ancient farm Boa Vista, the place includes equipment to practice extreme sports (zip-lining, climbing wall and adventure park), skate park and BMX street, hiking racetrack and playground.

**Address:** Av. Pico das Agulhas Negras, 112 - Altos de Santana  
**Contact:** (+55 12) 3922-3001



#### Ribeirão Vermelho Park

Located in Urbanova neighborhood, the place offers multi activities courts, skate park, playground, hiking trail and bike lanes, outdoor gyms, and a native forest.

**Address:** Avenida Maria de Lourdes Friggi - Urbanova  
**Contact:** (+55 12) 3923-4752




#### Torii

Also known as Riugi Kojima, in Japanese style, the court was instituted as a celebration of the arrival of Japanese people in Brazil. Torii is a portal indicating the entrance to the spiritual world.


**Endereço:** Av. Cassiano Ricardo, s/n - Jardim Aquarius

## Outside the City


# São Francisco Xavier



Stone of São Francisco



São Francisco Xavier Municipal Park



Pedro David Waterfall

Amid the Serra da Mantiqueira, in an environmental protection area, this charming district is 50km away from São José dos Campos.

The miquis, the largest South-American primate, are the symbol of the district and inhabit its woods.

It is an options for those who seek relaxation, refinement, great gastronomy, quality of life and adventures, such as: footpaths or biking paths, hikes, paragliding slopes, nautical sports like buoy cross, among others.

Nature sightseeing is another district highlight. Besides the regional caipira food, a local tradition is the famous "João Deitado", a distinct scone enwrapped in banana tree leaves. The handicraft and organic food markets attract residents and visitors.

# Eugênio de Melo



Railway Station



Technological Park



Jequitibá Rosa Tree

The industrial potential of Eugênio de Melo district is a highlight. Its area also comprises the São José dos Campos Technological Park, a worldwide reference in scientific development.

The official symbol of the district, the Jequitibá centenary, is located closely to the main area of the district.

Cultural events presenting our roots through musicality, dance and gastronomy are performed in Eugênio de Melo Railway Station that cuts the district.